

Pray for the Nations

A map of Sudan and its surrounding regions. The map shows Sudan bordered by Libya to the west, Egypt to the north, Saudi Arabia to the east, Ethiopia to the south, and the Central African Republic (C.A.R.) to the southwest. The Nile River is shown flowing through the country, with major branches like the Atbara, Sobat, and Sobat rivers. Key cities marked include Khartoum (the capital), Omdurman, Port Sudan, Atbara, Kassala, Wadi Medani, Gedaref, Kusti, and Nyala. Other locations include El Fasher, Jabel Marham, Alzen / Akia, and Beni Tangle. The Red Sea is visible to the east. A scale bar at the bottom indicates 0 to 300 miles.

Population: **36,000**
World Popl: **36,000**
Total Countries: **1**
People Cluster: **Nuba Mountains**
Main Language: **Arabic, Sudanese**
Main Religion: **Islam**
Status: **☠ Frontier Unreached**
Evangelicals: **0.00%**
Chr Adherents: **0.00%**
Scripture: **New Testament**

www.joshuaproject.net



"Declare His glory among the nations." Psalm 96:3

Pray for the Nations

A map of Sudan and its surrounding regions. Neighboring countries include Libya to the west, Egypt to the north, Chad to the southwest, Ethiopia to the south, and Kenya and Uganda to the southeast. The Red Sea is to the northeast. Major cities marked include Khartoum (the capital), Omdurman, El Fasher, Nyala, Atbara, Port Sudan, Halaib, Kassala, Wadi Medani, Gedaref, Kusti, and Bent Triang. The Nile River is shown flowing through the country, with the Atbara River and Sobat River as tributaries. The Nile Delta is visible in Egypt. A scale bar at the bottom left indicates 0, 100, and 200 miles, and 0, 100, and 200 kilometers. Latitude and longitude lines are marked on the map.

Population: **36,000**
World Popl: **36,000**
Total Countries: **1**
People Cluster: **Nuba Mountains**
Main Language: **Arabic, Sudanese**
Main Religion: **Islam**
Status: **☠ Frontier Unreached**
Evangelicals: **0.00%**
Chr Adherents: **0.00%**
Scripture: **New Testament**

www.joshuaproject.net



"Declare His glory among the nations." Psalm 96:3

Pray for the Nations

A map of Sudan and its surrounding regions. Sudan is the central focus, with major cities like Khartoum, Omdurman, and Port Sudan marked. The Nile River is shown flowing through the country. Neighboring countries include Egypt, Libya, Chad, Ethiopia, South Sudan, and Kenya. The Red Sea is visible to the east. A scale bar at the bottom indicates distances in kilometers and miles.

Population: **36,000**
World Popl: **36,000**
Total Countries: **1**
People Cluster: **Nuba Mountains**
Main Language: **Arabic, Sudanese**
Main Religion: **Islam**
Status: **☠ Frontier Unreached**
Evangelicals: **0.00%**
Chr Adherents: **0.00%**
Scripture: **New Testament**


www.joshuaproject.net



"Declare His glory among the nations." Psalm 96:3

Pray for the Nations

A map of Sudan and its surrounding regions. Sudan is the central focus, with its capital Khartoum marked by a black dot. Other major cities shown include Omdurman, Port Sudan, and Atbara. The Nile River is depicted flowing through the country, with branches like the Atbara River and the Sobat River. Neighboring countries include Egypt to the north, Libya to the west, Chad to the southwest, Ethiopia to the south, and Kenya and Uganda to the southeast. The Red Sea is visible to the east. A scale bar at the bottom left indicates 0 to 300 km. Latitude and longitude lines are marked on the map.

Population: **36,000**
World Popl: **36,000**
Total Countries: **1**
People Cluster: **Nuba Mountains**
Main Language: **Arabic, Sudanese**
Main Religion: **Islam**
Status:  **Frontier Unreached**
Evangelicals: **0.00%**
Chr Adherents: **0.00%**
Scripture: **New Testament**

www.joshuaproject.net



"Declare His glory among the nations." Psalm 96:3

Pray for the Nations

A map of Sudan and its surrounding regions. Sudan is the central focus, with major cities like Khartoum, Omdurman, and Atbara labeled. The Nile River is shown flowing through the country. Neighboring countries include Egypt, Libya, Chad, Ethiopia, South Sudan, and Kenya. The Red Sea is to the east. A scale bar at the bottom indicates 0 to 300 miles.

Population: **36,000**
World Popl: **36,000**
Total Countries: **1**
People Cluster: **Nuba Mountains**
Main Language: **Arabic, Sudanese**
Main Religion: **Islam**
Status: **☠ Frontier Unreached**
Evangelicals: **0.00%**
Chr Adherents: **0.00%**
Scripture: **New Testament**

www.joshuaproject.net



"Declare His glory among the nations." Psalm 96:3

Pray for the Nations

A map of Sudan and its surrounding regions. Neighboring countries include Libya to the north, Egypt to the north and east, Ethiopia to the east, South Sudan to the south, and Chad to the west. The Red Sea is to the northeast. Major cities marked include Khartoum (the capital), Omdurman, Atbara, Port Sudan, Wadi Halfa, Kassala, Medini, Gadarif, Kusti, El Fasher, Nyala, and El Obeid. The Nile River is shown flowing through the country, with branches like the Atbara River and Sobat River. The White Nile and Blue Nile are also labeled. A scale bar at the bottom left indicates 0 to 300 km and 0 to 300 miles.

Population: **36,000**
World Popl: **36,000**
Total Countries: **1**
People Cluster: **Nuba Mountains**
Main Language: **Arabic, Sudanese**
Main Religion: **Islam**
Status: **☠ Frontier Unreached**
Evangelicals: **0.00%**
Chr Adherents: **0.00%**
Scripture: **New Testament**


www.joshuaproject.net



"Declare His glory among the nations." Psalm 96:3

Pray for the Nations

A map of Sudan and its surrounding regions. Neighboring countries include Egypt to the north, Libya to the west, Chad to the southwest, Ethiopia to the east, and Kenya and Uganda to the south. The Red Sea is to the northeast. Major cities marked include Khartoum (the capital, indicated by a star), Omdurman, Atbara, Port Sudan, Kassala, Wad Medani, Gedaref, Kusti, El Fasher, El Manassir, Nyala, and Halali. The Nile River is shown flowing through the country, with branches like the Atbara River and Sobat River. The Atbara Dam is marked on the Nile. Other features include the 'Abyei Area' in the southwest, the 'Nuba Mountains' in the west, and the 'Nimrod Mountains' in the south. A scale bar at the bottom left shows 0, 100, and 200 km, and 0, 100, and 200 miles. Latitude lines for 18°N, 12°N, and 6°N are marked on the left. Longitude lines for 35°E, 30°E, 25°E, and 20°E are marked at the top.

Population: **36,000**
World Popl: **36,000**
Total Countries: **1**
People Cluster: **Nuba Mountains**
Main Language: **Arabic, Sudanese**
Main Religion: **Islam**
Status:  **Frontier Unreached**
Evangelicals: **0.00%**
Chr Adherents: **0.00%**
Scripture: **New Testament**


www.joshuaproject.net



"Declare His glory among the nations." Psalm 96:3

Pray for the Nations

A map of Sudan and its surrounding regions. Neighboring countries include Libya to the west, Egypt to the north, Chad to the southwest, Ethiopia to the southeast, and the Democratic Republic of the Congo to the south. The Nile River is shown flowing through the country, with major branches like the Atbara, Sobat, and Sobat rivers. Key cities marked include Khartoum (the capital), Omdurman, El Fasher, Nyala, Kassala, Wad Medani, and Port Sudan. The Red Sea is visible to the northeast. A scale bar at the bottom left indicates 300 km.

Population: **36,000**
World Popl: **36,000**
Total Countries: **1**
People Cluster: **Nuba Mountains**
Main Language: **Arabic, Sudanese**
Main Religion: **Islam**
Status:  **Frontier Unreached**
Evangelicals: **0.00%**
Chr Adherents: **0.00%**
Scripture: **New Testament**

www.joshuaproject.net



"Declare His glory among the nations." Psalm 96:3