


Pray for the Nations

A map of Nigeria showing its major cities and geographical features. The capital, Abuja, is marked with a star. Other major cities include Lagos, Kano, Zaria, and Ibadan. The Niger and Benue rivers are prominent, flowing into the Gulf of Guinea. The map also shows the borders with Niger, Chad, Cameroon, and Benin. A scale bar at the bottom right indicates distances in kilometers (0 to 200) and miles (0 to 200).


Population: **13,000**
World Popl: **13,000**
Total Countries: **1**
People Cluster: **Benue**
Main Language: **Amalah**
Main Religion: **Ethnic Religions**
Status:  **Partially reached**
Evangelicals: **8.0%**
Chr Adherents: **15.0%**
Scripture: **Unspecified**



"Declare His glory among the nations." Psalm 96:3

Pray for the Nations

A map of Nigeria showing its geographical features and major cities. The map is bordered by Chad to the north, Cameroon to the east, and Benin to the west. The Niger River flows through the northern part of the country, and the Benue River flows through the central part. The Gulf of Guinea is to the south. Major cities marked include Sokoto, Katsina, Maiduguri, Kano, Zaria, Kaduna, Jos, Abuja (the capital, marked with a star), Ilorin, Ogbomoso, Oshogbo, Ibadan, Benin City, Warri, Lagos, Enugu, Calabar, Port Harcourt, and Bako. A scale bar at the bottom right indicates distances in kilometers (0, 100, 200 km). The equator is shown passing through the southern part of the country.

Population: **13,000**
World Popl: **13,000**
Total Countries: **1**
People Cluster: **Benue**
Main Language: **Amalah**
Main Religion: **Ethnic Religions**
Status:  **Partially reached**
Evangelicals: **8.0%**
Chr Adherents: **15.0%**
Scripture: **Unspecified**



"Declare His glory among the nations." Psalm 96:3

Pray for the Nations

A map of Nigeria showing its geographical features and major cities. The map includes the Niger River to the north, the Benue River flowing through the center, and the Gulf of Guinea to the south. Major cities marked include Sokoto, Katsina, Kano, Maiduguri, Zaria, Kaduna, Abuja (the capital, marked with a star), Jos, Ilorin, Ogbomoso, Oshogbo, Ibadan, Benin City, Lagos, Warri, Calabar, Port Harcourt, Enugu, Makurdi, and Chappell Waddi. Neighboring countries are labeled: Chad to the northeast, Cameroon to the southeast, and Benin to the west. A scale bar at the bottom right indicates distances from 0 to 200 km.


Population: **13,000**
World Popl: **13,000**
Total Countries: **1**
People Cluster: **Benue**
Main Language: **Amalah**
Main Religion: **Ethnic Religions**
Status: ● **Partially reached**
Evangelicals: **8.0%**
Chr Adherents: **15.0%**
Scripture: **Unspecified**



"Declare His glory among the nations." Psalm 96:3

Pray for the Nations

A map of Nigeria showing its geographical features and major cities. The map is bordered by Niger to the north, Chad to the northeast, Cameroon to the east, and Benin to the west. The Gulf of Guinea is to the south. Major cities marked include Sokoto, Katsina, Kano, Maiduguri, Zaria, Kaduna, Jos, Abuja (marked with a star), Ilorin, Ogbomoso, Oshogbo, Ibadan, Benin City, Lagos, Warri, Calabar, Port Harcourt, Enugu, Makurdi, and Chappal Waddi. Rivers shown include the Niger, Benue, and Cross. The map also indicates the Equatorial Guinea border and a scale bar from 0 to 200 km.


Population: **13,000**
World Popl: **13,000**
Total Countries: **1**
People Cluster: **Benue**
Main Language: **Amalah**
Main Religion: **Ethnic Religions**
Status:  **Partially reached**
Evangelicals: **8.0%**
Chr Adherents: **15.0%**
Scripture: **Unspecified**



"Declare His glory among the nations." Psalm 96:3

Pray for the Nations

A map of Nigeria showing its geographical features. Major cities are marked with black dots and labeled: Sokoto, Katsina, Maiduguri, Zaria, Kano, Kaduna, Jos, Abuja (marked with a star), Ilorin, Ogbomosho, Oshogbo, Ibadan, Benin City, Lagos, Warri, Calabar, Port Harcourt, Enugu, Makurdi, Choppo, and Bako. Rivers are shown in blue, including the Niger, Benue, and Lagos. Neighboring countries are labeled: Niger to the north, Chad to the northeast, Cameroon to the east, and Benin to the west. The Gulf of Guinea is at the bottom. A scale bar at the bottom right indicates distances of 0, 100, and 200 km. The equator is shown as a dashed line passing through the southern part of the country.


Population: **13,000**
World Popl: **13,000**
Total Countries: **1**
People Cluster: **Benue**
Main Language: **Amalah**
Main Religion: **Ethnic Religions**
Status:  **Partially reached**
Evangelicals: **8.0%**
Chr Adherents: **15.0%**
Scripture: **Unspecified**



"Declare His glory among the nations." Psalm 96:3

Pray for the Nations

A map of Nigeria showing its major cities and geographical features. The capital, Abuja, is marked with a star. Other major cities include Lagos, Kano, Zaria, and Port Harcourt. The Niger and Benue rivers are prominent. The map also shows the Gulf of Guinea and the Atlantic Ocean. Neighboring countries like Niger, Chad, and Cameroon are labeled. A scale bar at the bottom right indicates distances up to 200 km.


Population: **13,000**
World Popl: **13,000**
Total Countries: **1**
People Cluster: **Benue**
Main Language: **Amalah**
Main Religion: **Ethnic Religions**
Status:  **Partially reached**
Evangelicals: **8.0%**
Chr Adherents: **15.0%**
Scripture: **Unspecified**



"Declare His glory among the nations." Psalm 96:3

Pray for the Nations

A map of Nigeria showing its geographical features and major cities. The map is bordered by Mali to the north, Chad to the northeast, Cameroon to the east, and Benin to the west. The Niger River flows through the northern part of the country, and the Benue River flows through the central part. The Gulf of Guinea is to the south. Major cities marked include Sokoto, Katsina, Kano, Zaria, Kaduna, Jos, Abuja (the capital, marked with a star), Ilorin, Oshogbo, Ibadan, Lagos, Warri, Enugu, Makurdi, Calabar, Port Harcourt, and Yola. A scale bar at the bottom right indicates distances of 0, 100, and 200 km. The equator is shown passing through the southern part of the country.


Population: **13,000**
World Popl: **13,000**
Total Countries: **1**
People Cluster: **Benue**
Main Language: **Amalah**
Main Religion: **Ethnic Religions**
Status:  **Partially reached**
Evangelicals: **8.0%**
Chr Adherents: **15.0%**
Scripture: **Unspecified**



"Declare His glory among the nations." Psalm 96:3

Pray for the Nations

A map of Nigeria showing its major cities and geographical features. The capital, Abuja, is marked with a star. Other major cities include Lagos, Kano, Zaria, and Port Harcourt. The Niger and Benue rivers are prominent, along with the Gulf of Guinea. Neighboring countries like Niger, Chad, and Cameroon are also labeled. A scale bar at the bottom right indicates distances up to 200 km.

Population: **13,000**
World Popl: **13,000**
Total Countries: **1**
People Cluster: **Benue**
Main Language: **Amalah**
Main Religion: **Ethnic Religions**
Status:  **Partially reached**
Evangelicals: **8.0%**
Chr Adherents: **15.0%**
Scripture: **Unspecified**



"Declare His glory among the nations." Psalm 96:3