


Pray for the Nations

A map of Nigeria showing its geographical features and major cities. The Niger River flows through the northern part of the country, and the Benue River flows through the central part. The Atlantic Ocean is to the west, and the Gulf of Guinea is to the south. Major cities marked include Sokoto, Katsina, Maiduguri, Zaria, Kaduna, Kano, Jos, Abuja (the capital, marked with a star), Ilorin, Ogbomosho, Oshogbo, Ibadan, Benin City, Lagos, Warri, Calabar, Port Harcourt, and Enugu. The map also shows the borders with Chad, Cameroon, and Equatorial Guinea. A scale bar at the bottom right indicates distances in kilometers (0, 100, 200) and miles (0, 100, 200).

Population: **7,000**
World Popl: **7,000**
Total Countries: **1**
People Cluster: **Adamawa-Ubangi**
Main Language: **Kumba**
Main Religion: **Ethnic Religions**
Status:  **Partially reached**
Evangelicals: **9.0%**
Chr Adherents: **25.0%**
Scripture: **Translation Started**


www.joshuaproject.net



"Declare His glory among the nations." Psalm 96:3

Pray for the Nations

A map of Nigeria showing its geographical features and major cities. The map is bordered by Chad to the north, Cameroon to the east, and Benin to the west. The Niger River flows through the northern part of the country, and the Benue River flows through the central part. The Gulf of Guinea is to the south. Major cities marked include Sokoto, Katsina, Maiduguri, Kano, Zaria, Kaduna, Jos, Abuja (the capital, marked with a star), Ilorin, Ogbomoso, Oshogbo, Ibadan, Benin City, Warri, Lagos, Calabar, Port Harcourt, Enugu, Makurdi, Chapeau Waddi, and Bako. The map also shows the Equatorial Guinea coastline and a scale bar from 0 to 200 km.

Population: **7,000**
World Popl: **7,000**
Total Countries: **1**
People Cluster: **Adamawa-Ubangi**
Main Language: **Kumba**
Main Religion: **Ethnic Religions**
Status:  **Partially reached**
Evangelicals: **9.0%**
Chr Adherents: **25.0%**
Scripture: **Translation Started**


www.joshuaproject.net



"Declare His glory among the nations." Psalm 96:3

Pray for the Nations

A map of Nigeria showing its major cities and geographical features. The capital, Abuja, is marked with a star. Other major cities include Lagos, Kano, Zaria, and Ibadan. The Niger and Benue rivers are shown flowing through the country. The map also indicates the Gulf of Guinea, the Atlantic Ocean, and the borders with Chad, Cameroon, and Benin. A scale bar at the bottom right shows distances in kilometers (0, 100, 200 km).

Population: **7,000**
World Popl: **7,000**
Total Countries: **1**
People Cluster: **Adamawa-Ubangi**
Main Language: **Kumba**
Main Religion: **Ethnic Religions**
Status:  **Partially reached**
Evangelicals: **9.0%**
Chr Adherents: **25.0%**
Scripture: **Translation Started**


www.joshuaproject.net



"Declare His glory among the nations." Psalm 96:3

Pray for the Nations

A map of Nigeria showing its major cities and geographical features. The capital, Abuja, is marked with a star. Other major cities include Sokoto, Katsina, Kano, Maiduguri, Zaria, Kaduna, Jos, Ilorin, Ogbomoso, Oshogbo, Ibadan, Benin City, Lagos, Warri, Calabar, Port Harcourt, Enugu, Makurdi, and Chappal Waddi. The Niger River and Benue River are shown flowing through the country. The Gulf of Guinea is to the south, and the Atlantic Ocean is to the west. Neighboring countries are labeled: Chad, Cameroon, and Benin. A scale bar at the bottom right indicates distances in kilometers (0, 100, 200 km).

Population: **7,000**
World Popl: **7,000**
Total Countries: **1**
People Cluster: **Adamawa-Ubangi**
Main Language: **Kumba**
Main Religion: **Ethnic Religions**
Status:  **Partially reached**
Evangelicals: **9.0%**
Chr Adherents: **25.0%**
Scripture: **Translation Started**


www.joshuaproject.net



"Declare His glory among the nations." Psalm 96:3

Pray for the Nations

A map of Nigeria showing its major cities and geographical features. The map includes the following cities: Sokoto, Katsina, Maiduguri, Zaria, Kano, Kaduna, Jos, Abuja (marked with a star), Ilorin, Ogbomosho, Oshogbo, Ibadan, Benin City, Lagos, Warri, Calabar, Port Harcourt, Enugu, Makurdi, and Chapeau. The Niger River is shown flowing through the northern part of the country, and the Benue River flows from the north towards the south. The Gulf of Guinea is located to the south of the country. Neighboring countries are labeled: Niger to the north, Chad to the northeast, Cameroon to the east, and Benin to the west. A scale bar at the bottom right indicates distances in kilometers (0, 100, 200 km) and miles (0, 100, 200 miles). The Equatorial Guinea is also labeled at the bottom.

Population: **7,000**
World Popl: **7,000**
Total Countries: **1**
People Cluster: **Adamawa-Ubangi**
Main Language: **Kumba**
Main Religion: **Ethnic Religions**
Status:  **Partially reached**
Evangelicals: **9.0%**
Chr Adherents: **25.0%**
Scripture: **Translation Started**


www.joshuaproject.net



"Declare His glory among the nations." Psalm 96:3

Pray for the Nations

A map of Nigeria showing its geographical features and major cities. The Niger River is prominent in the north, and the Benue River flows into the Atlantic Ocean. Major cities like Lagos, Abuja, and Kano are marked. The map also shows neighboring countries: Mali to the north, Chad to the northeast, Cameroon to the east, and Equatorial Guinea to the south. A scale bar at the bottom right indicates distances up to 200 km.

Population: **7,000**
World Popl: **7,000**
Total Countries: **1**
People Cluster: **Adamawa-Ubangi**
Main Language: **Kumba**
Main Religion: **Ethnic Religions**
Status:  **Partially reached**
Evangelicals: **9.0%**
Chr Adherents: **25.0%**
Scripture: **Translation Started**


www.joshuaproject.net



"Declare His glory among the nations." Psalm 96:3

Pray for the Nations

A map of Nigeria showing its geographical features and major cities. The map is bordered by Mali to the north, Chad to the northeast, Cameroon to the east, and Benin to the west. The Niger River flows through the northern part of the country, and the Benue River flows through the central part. The Gulf of Guinea is to the south. Major cities marked include Sokoto, Katsina, Kano, Zaria, Kaduna, Jos, Abuja (the capital, marked with a star), Ilorin, Oshogbo, Ibadan, Lagos, Warri, Enugu, Makurdi, Calabar, Port Harcourt, and Yola. A scale bar at the bottom right indicates distances of 0, 100, and 200 km. The equator is shown passing through the southern part of the country.

Population: **7,000**
World Popl: **7,000**
Total Countries: **1**
People Cluster: **Adamawa-Ubangi**
Main Language: **Kumba**
Main Religion: **Ethnic Religions**
Status:  **Partially reached**
Evangelicals: **9.0%**
Chr Adherents: **25.0%**
Scripture: **Translation Started**


www.joshuaproject.net



"Declare His glory among the nations." Psalm 96:3

Pray for the Nations

A map of Nigeria showing its major cities and geographical features. The capital, Abuja, is marked with a star. Other major cities include Lagos, Kano, Zaria, and Port Harcourt. The Niger and Benue rivers are prominent, along with the Gulf of Guinea. Neighboring countries like Niger, Chad, and Cameroon are also labeled. A scale bar at the bottom right indicates distances up to 200 km.

Population: **7,000**
World Popl: **7,000**
Total Countries: **1**
People Cluster: **Adamawa-Ubangi**
Main Language: **Kumba**
Main Religion: **Ethnic Religions**
Status:  **Partially reached**
Evangelicals: **9.0%**
Chr Adherents: **25.0%**
Scripture: **Translation Started**

www.joshuaproject.net



"Declare His glory among the nations." Psalm 96:3